

Getting to and from CSU in Albury-Wodonga



The CSU Albury-Wodonga Campus is approximately 9.6 kilometres from the Albury central business district (CBD). The walking route from the CBD (Dean Street) to CSU takes you most of the way on a shared-use lit pathway called the Albury-Thurgoona Trail which follows the Hume Highway. Walking time from the CBD to CSU is approximately 2 hours and is marked on the map in this TAG.



Martin's Travel Group Albury operate the bus services in Albury. The route number is:

Route 908 Albury to Thurgoona via North Albury, Lavington & Charles Sturt University services CSU Albury-Wodonga Campus.

Route 908 services the CBD to the Thurgoona Community Centre via CSU and returns back to the CBD. The bus drops students off at the main entrance off Elizabeth Mitchell Drive. There is also a bus stop at Thurgoona Plaza to access the southern end of campus.

The Dyson Group operate bus services between Wodonga and Albury. Routes West Albury WA (army green), East Albury EA (royal blue), South Albury SA (grey) and Wodonga Albury – Albury Wodonga (maroon 150/160), will take you from Wodonga to the Albury Civic Centre Interchange to connect to the **Route 908** to CSU.

CSU students can travel at concession fares upon the presentation to the driver of an appropriate photo ID from CSU on Martin's Buses. No concession fares offered on Dyson Group bus services. These services do not operate on Sunday or Public Holidays. As the service ends in either the CBD, you will need to coordinate with other bus services or modes of active transport to reach your destination. Further bus information, timetables and maps can be located at www.martinsalbury.com.au.

You can contact Martin's Travel Group Albury on (02) 6040 4400 with any enquiries.



Majority of Martin's Travel Group Albury services CSU offer wheelchair accessibility. For the specific services where wheelchair accessibility is offered, visit www.martinsalbury.com.au. Most Dyson Group Town Service buses have wheelchair access, visit www.dysongroup.com.au/wodonga



CSU Albury-Wodonga Campus is easily accessed by bicycle. The direct cycle route from Albury CBD to CSU is via a shared-use lit pathway that follows the Hume Highway. The distance is approximately 9.6 kilometres with an average trip time of 34 minutes. However, the campus is easily accessed from all suburbs of Albury-Wodonga. The route is marked on the map in this TAG.

Bike parking is located at buildings **666** (Peter Till Laboratories), **673** (Gordon Beavan Building), **670** (Dentistry & Oral Health Clinic), **678** (Information Technology), **711** (Murray Early Learning Centre), **753** (The Nowik Learning Commons), **754** (Learning & Teaching Hub), **760** (Academic Accommodation), and between buildings **763** (Murray School of Education) & **764** (Academic Building). Public shower and change facilities are available in buildings **666** (Peter Till Laboratories), **667** (Clinical Skills Centre), **670** (Dentistry & Oral Health Clinic), **715** (CEW), **753** (The Nowik Learning Commons).

For more information visit



www.csu.edu.au/csugreen

For the exact location please visit FMCentral



www.csu.edu.au/fmcentral

Go to **Map Enquiry**, select your campus beneath the **HOME** button and choose **features** folder for toilets or the **sustainability** folder to activate bike parking and water stations. Alternatively you can download the **CSU2 App**.

Disclaimer:

The information contained in this brochure is current as at January 2017 and is provided as a guide. CSU Green (Charles Sturt University's Sustainability Office) has prepared this brochure in reliance on information provided by third parties and CSU makes no guarantee, warranty or promise, express or implied, concerning the content or accuracy of information provided. Readers should contact the local bus companies or the local council to obtain updated information referred to in this brochure.









Transport Access Guide (TAG)

Your guide for accessing CSU in Albury-Wodonga



csugreen
sustainability
- your actions count!

ALBURY MAP KEY

-  Bus Stop
-  Bicycle
-  Walk
-  908 Route
-  Bicycle Route
-  Walking Path



NOT TO SCALE

ALBURY

-  2 hrs
9.6km
-  34 min
9.6km

